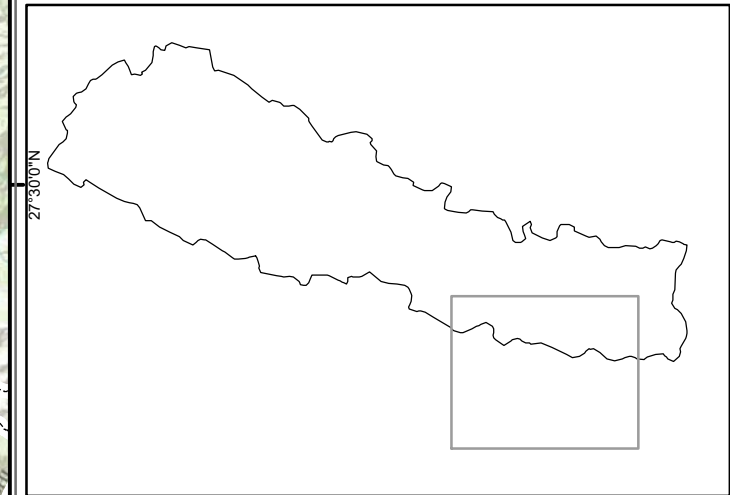
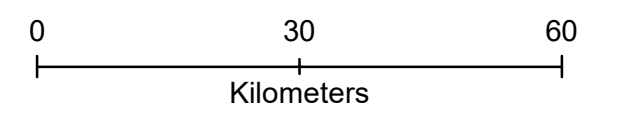



Map showing water bodies (river and flooded) in southern districts of Nepal and Bihar state of India.
(as of 11 August 2017)

Glide: FL-2017-000107-NPL



Situation report:
There is wide spread flooding. The map shows flooding in rivers in 8 districts.



Legend

- Water logged area
- National/district boundary

Data: Sentinel - 1
Acquisition date: 11 August 2017
Data source: European Space Agency
Coordinate system: GCS_WGS_1984
Product generated date: 18 August 2017

Disclaimer:
The information presented is entirely based on remote sensing derived without field validation.

Sources: Esri, HERE, DeLorme, TomTom, Intermap, increment P Corp., GEBCO, USGS, FAO, NPS, NRCAN, GeoBase, IGN, Kadaster NL, Ordnance Survey, Esri Japan, METI, Esri China (Hong Kong), swisstopo, MapmyIndia, © OpenStreetMap contributors, and the GIS User Community

