



Using of satellite products in a federal republic: The German Joint Information and Situation Centre (GMLZ)





Basics



Peacetime
emergency
management
and planning

Civil
protection in
case of war



LÄNDER (States)

FEDERAL



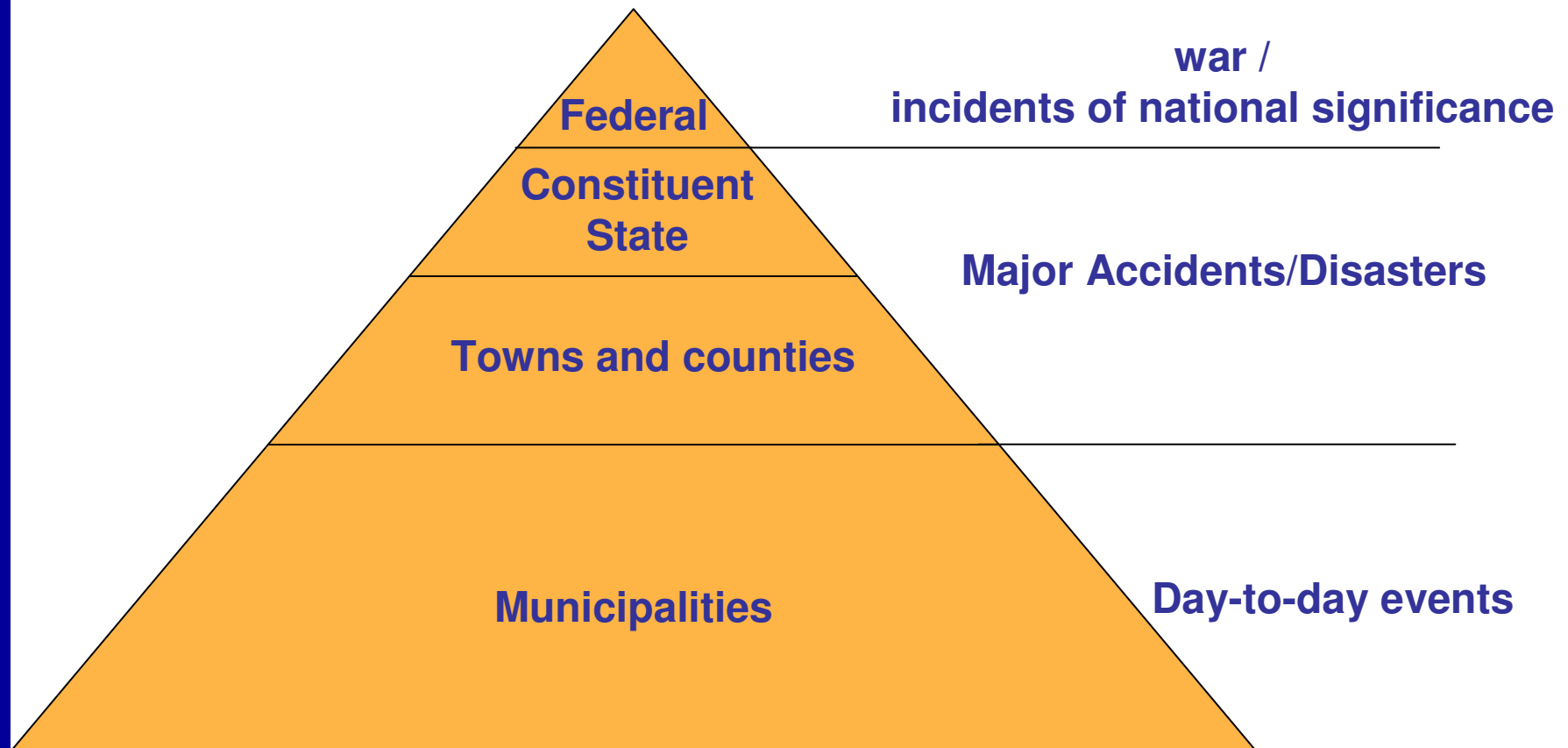
USE OF ONE SYSTEM





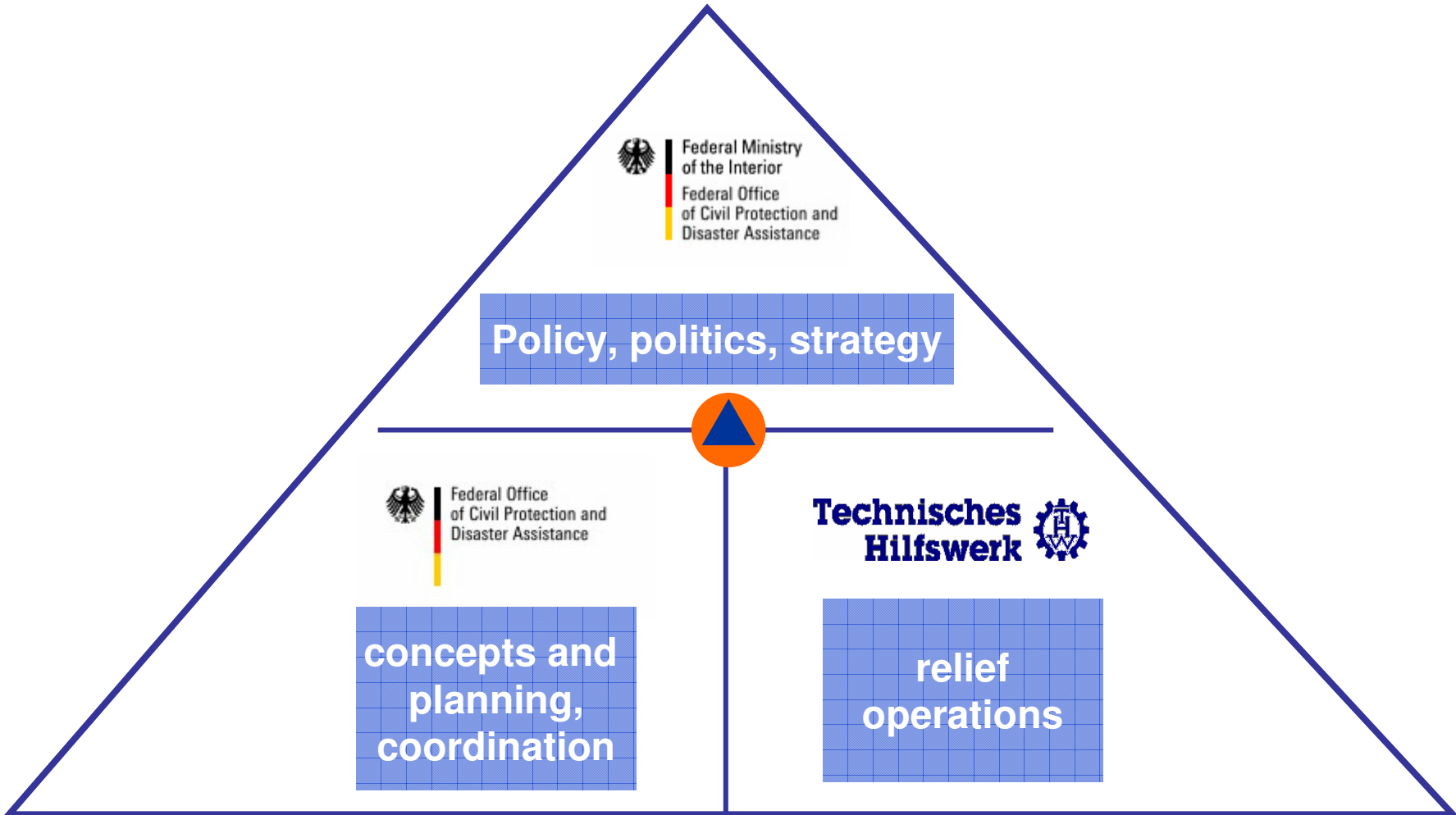
Organisation of civil protection in Germany

**Support by the next level,
if resources are not sufficient.**



Civil protection at federal level

Rough distinction of roles & responsibilities

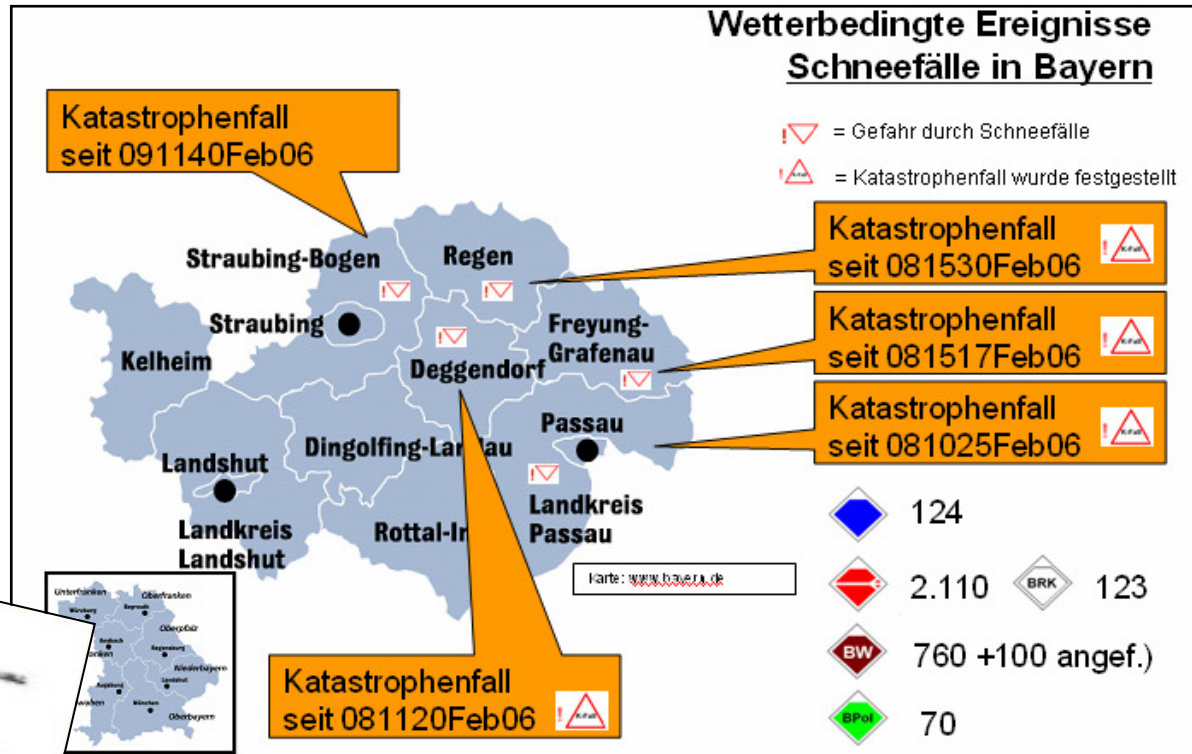




Tasks of the Joint Situation Centre

1. National and international situation picture

- Monitoring
- Access point for information





1. National situation picture

- Monitoring
- Access point for information

2. Resource management





1. National situation picture

- Monitoring
- Access point for information

2. Resource management

3. Information and knowledge management





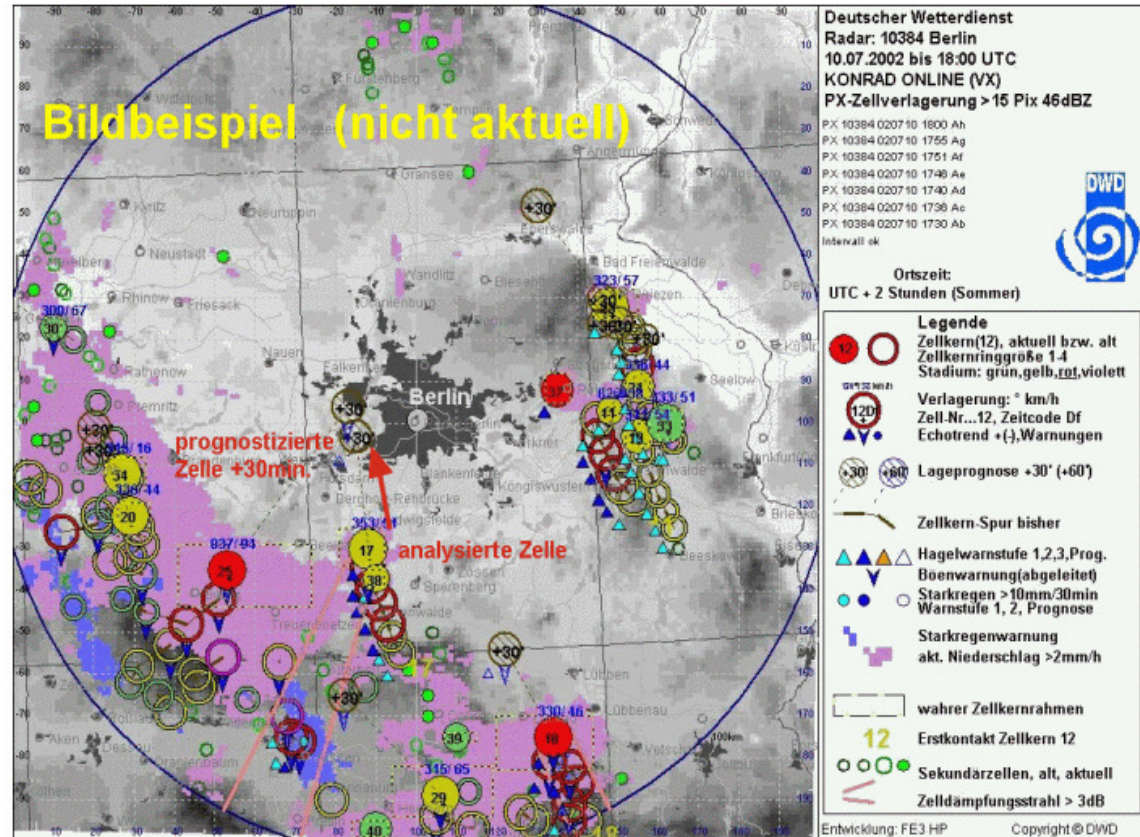
1. National situation picture

- Monitoring
- Access point for information

2. Resource management

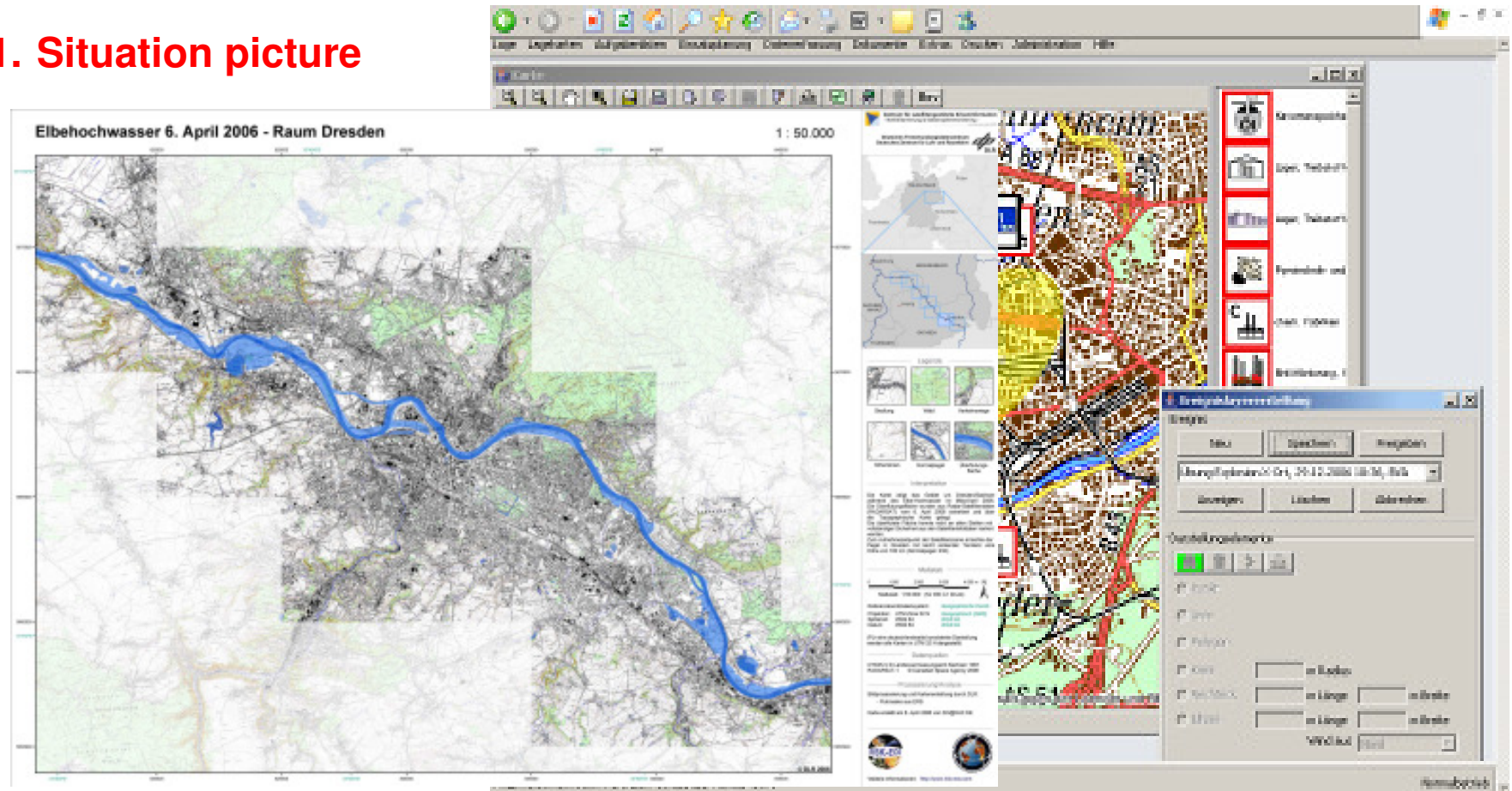
3. Information and knowledge management

4. Danger and damage Prognosis



Integration of satellite products

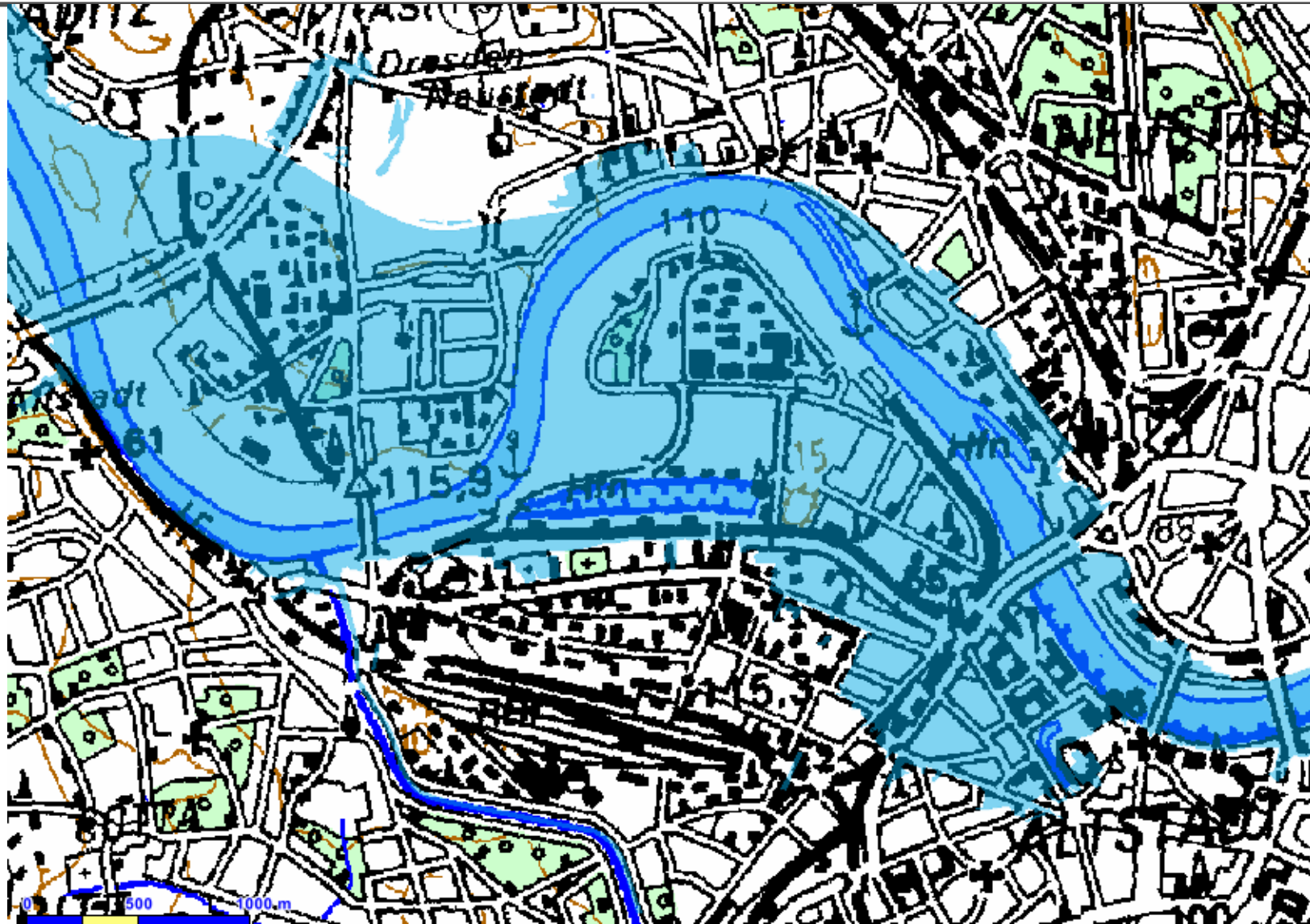
1. Situation picture



The logo for deNIS II plus, featuring a stylized German flag above the text "deNIS II plus".



Integration of satellite products

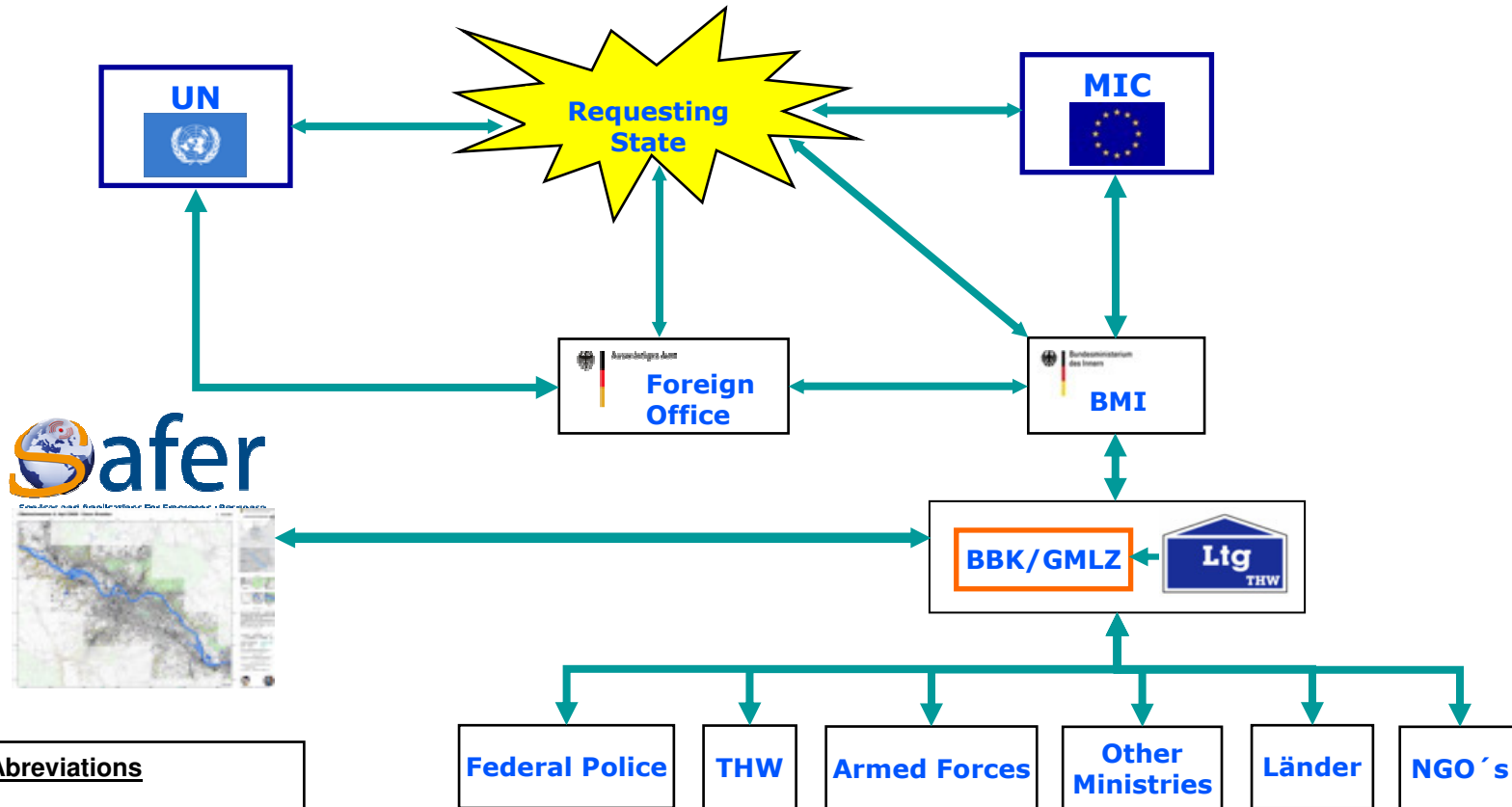




The Joint Situation and Information Centre



International Assistance (Germany)



DE-Abbreviations

BMI = Federal Ministry of Interior

BBK = Federal Office of Civil Protection and Disaster Assistance

GMLZ = German Joint Information and Situation Centre

LtgTHW = Management of the Federal Agency for Technical Relief



Thank's for your attention

Andreas Hermens

Deputy Head of the German Joint Information and Situation Centre (GMLZ)
in the BBK

Provinzialstrasse 93

D-53127 Bonn – Lengsdorf

phone.: +4922899/550-2101

Fax: +4922899/550-2198

E-Mail: andreas.hermens@bbk.bund.de

url.: www.bbk.bund.de

